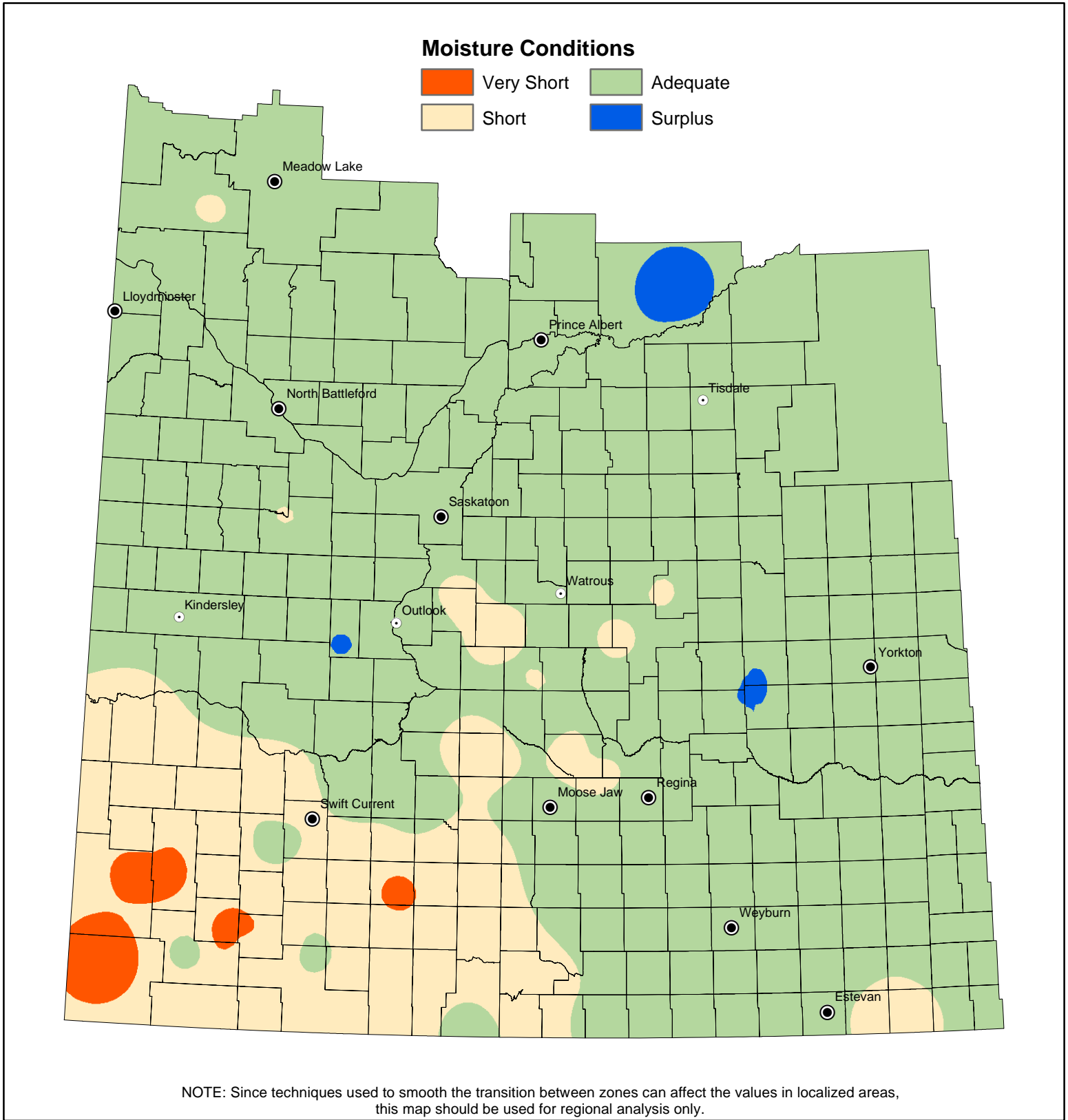


Hay and Pasture Topsoil Moisture Conditions

August 14, 2012

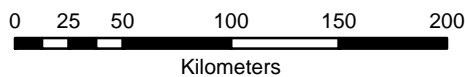


NOTE: Since techniques used to smooth the transition between zones can affect the values in localized areas, this map should be used for regional analysis only.

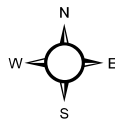


Saskatchewan
Ministry of
Agriculture

© 2012 Government of Saskatchewan



Projection: UTM Zone 13 Datum: NAD83



Data Source:

Moisture - Ministry of Agriculture, Crop Report Database
IDW interpolation (power 2.5, fixed radius 300 km)

Prepared by: Geomatics Services Date: August 15, 2012