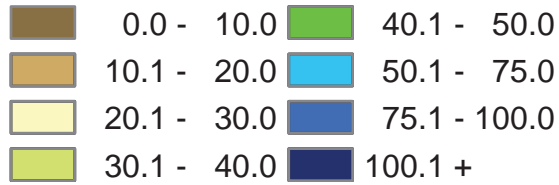


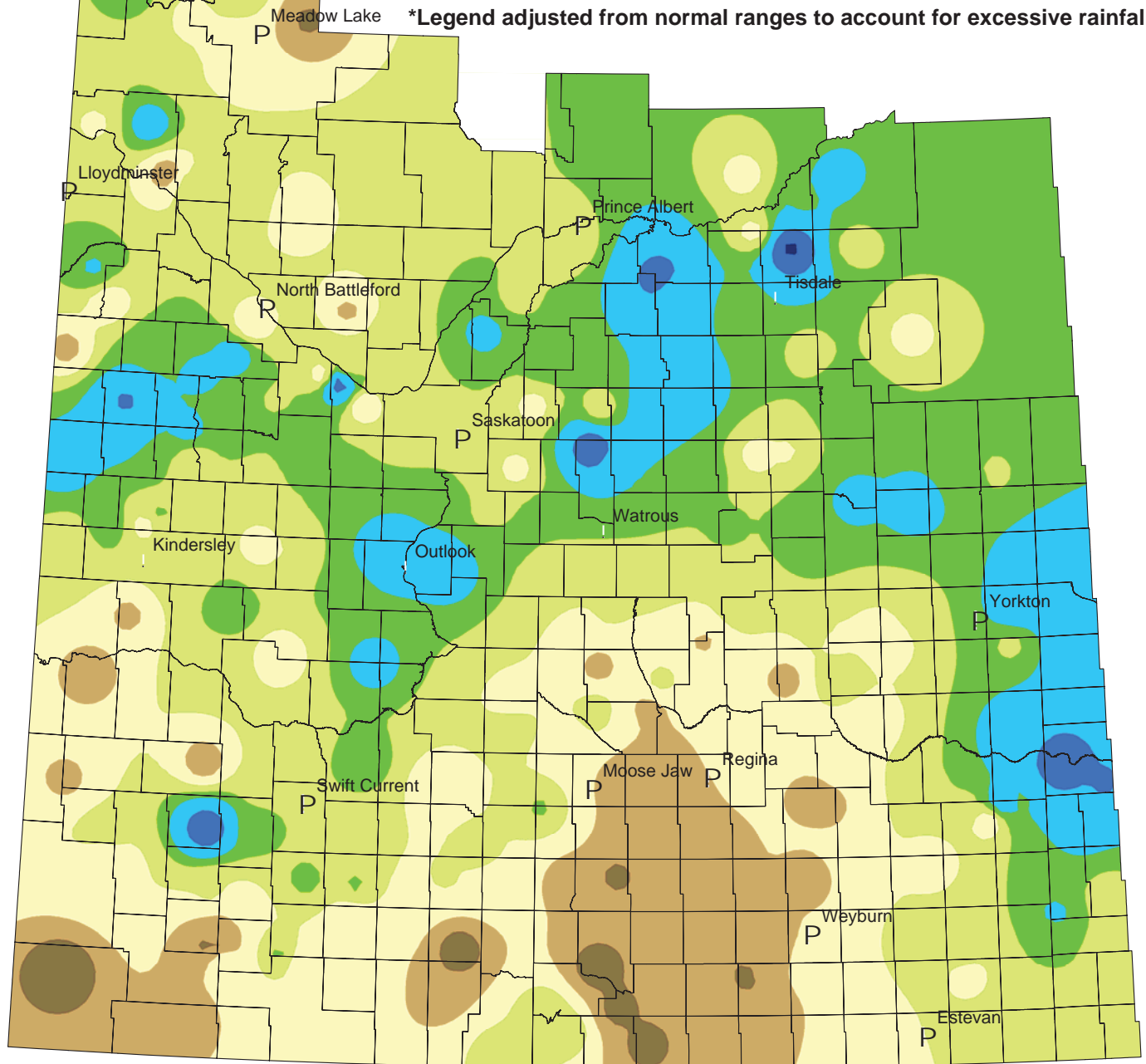
# Weekly Rainfall

for the week ending June 18, 2012

## Rainfall (mm)



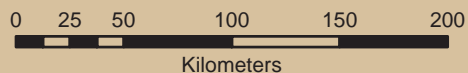
\*Legend adjusted from normal ranges to account for excessive rainfall.



NOTE: Since techniques used to smooth the transition between zones can affect the values in localized areas, this map should be used for regional analysis only.



Saskatchewan  
Ministry of  
Agriculture



2

Data Source:

Rainfall - Ministry of Agriculture, Crop Report Database  
IDW interpolation (power 2.5, fixed radius 300 km)

Prepared by: Geomatics Services Date: June 20, 2012